SHEET NO. 6

CROSS SECTIONS
SHOWING
RAISE OF WIGGINS DAM

Scale:- Horiz. 1" = 10'
Vert. 1" = 10'

NOTE:- Stations start at south end of dam.



NOTE: New fill figured to dotted line, which brings ground to original elevation.

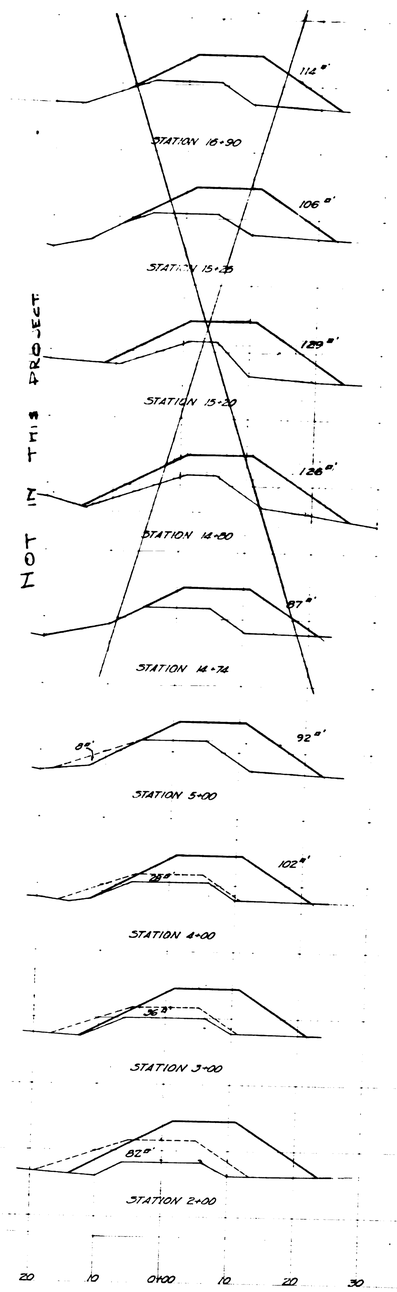

SHEET NO. 6

CROSS SECTIONS
SHOWING
RAISE OF EAST DYKE

Scale:- Horiz 1" = 10'
Vert. 1" = 10'
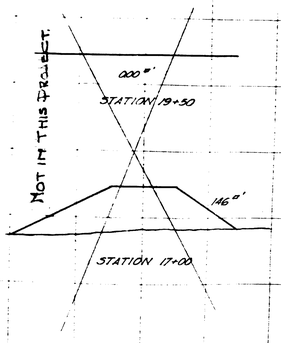
NOTE:- Station 4+25 is east end of north spillway.